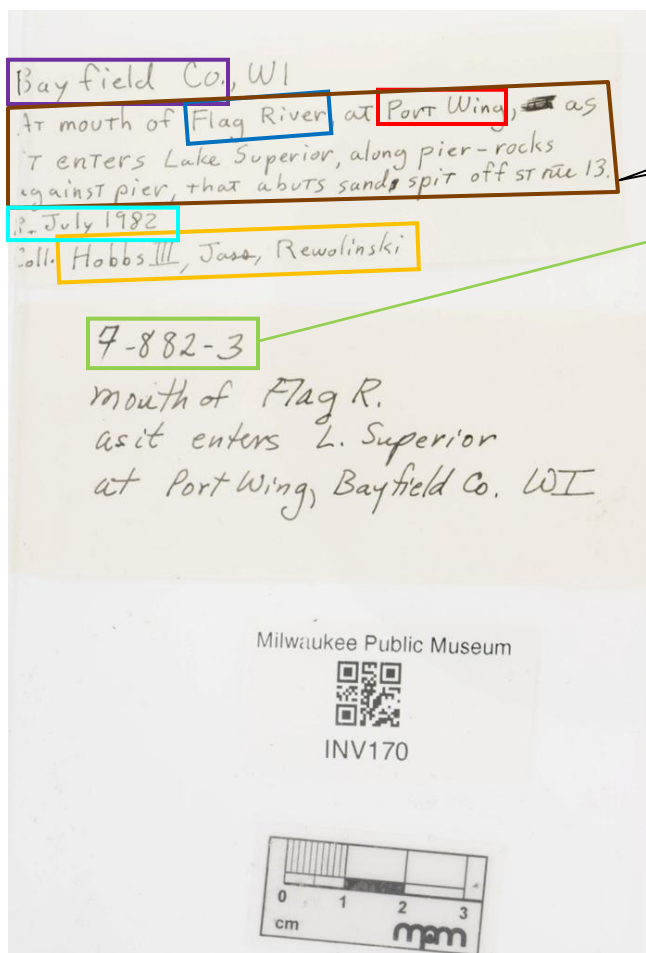


# Crayfish Label Supplemental



Hello! In this tutorial, we will demonstrate how to transcribe a few examples of our labels. For a description of our fields and the types of information we are looking for, please see our Crayfish Label Transcription Tutorial.

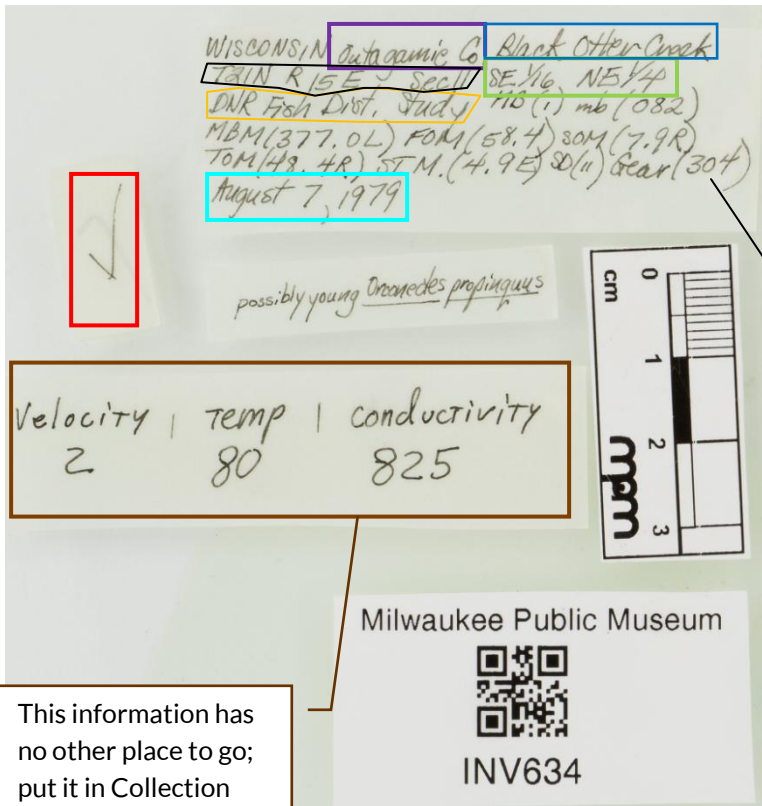


This is the more complete label, so I'll base my transcription on it. Always check the other label to see if there's conflicting information, or for addition info. Conflicting information should be noted in the "Your Notes" section.

This is not a date, coordinates, or mapping data, so it must be an "Other Number."

Normally, I wouldn't repeat the Water Body, but in this case, the Precise Locality doesn't make any sense with it gone.

<b>2. Collection Location</b>		<b>3. Miscellaneous</b>	
Collection Date	(from) 1982   07   08 ? (to) Year MM DD	Other Number	7-882-3
County	Bayfield (4) ?	Identified By	
Municipality	Port Wing	Date Identified	(from) Year MM DD (to) Year MM DD
Water Body	Flag River ?	Collector(s)	Hobbs, III, H. H. Jass, Joan P. Rewolinski, Stan
Precise Location	At mouth of Flag River, at Port Wing, as it enters Lake Superior, along pier-rocks against pier that abuts sand spit off State Route 13. ?	Habitat	
Township	?	Is there a code label?	
Range	?	Is there a check mark label?	
Section	?	Label has corrections	
Section Quarters	?		



This information (usually starting with MB and ending with Gear) comes from a print-out of all the data from this study. You don't need to transcribe it. Look for Mapping info (township, range, section, quarter) before it, and Date information after it.

This information has no other place to go; put it in Collection Notes.

Section quarters have fractions & ordinals. Sections never do—just whole numbers.

DNR Fish Distribution Study is entered in Collector as "Wisconsin Department of Natural Resources."

**2. Collection Location**

Collection Date (from) 1979 08 07  
 (to) Year MM DD

County Outagamie (45)

Municipality

Water Body Black Otter Creek

Precise Location

Township 21N

Range 15E

Section 11

Section Quarters SE1/16NE1/4

Collector(s) Wisconsin Department of Natural Resources

Habitat

Is there a code label?

Is there a check mark label? Yes

Label has corrections

**1. Collection Notes**

Velocity: 2  
 Temp: 80  
 Conductivity: 825

DNR= Collector. Enter as "Wisconsin Department of Natural Resources."

2. Collection Location

Collection Date (from) 1976 07 29 ?  
 (to) Year MM DD  
 County Manitowoc (36) ?  
 Municipality  
 Water Body Pigeon River ?  
 Precise Location ?  
 Township 17N ?  
 Range 22E ?  
 Section 35 ?  
 Section Quarters SW ?

3. Miscellaneous

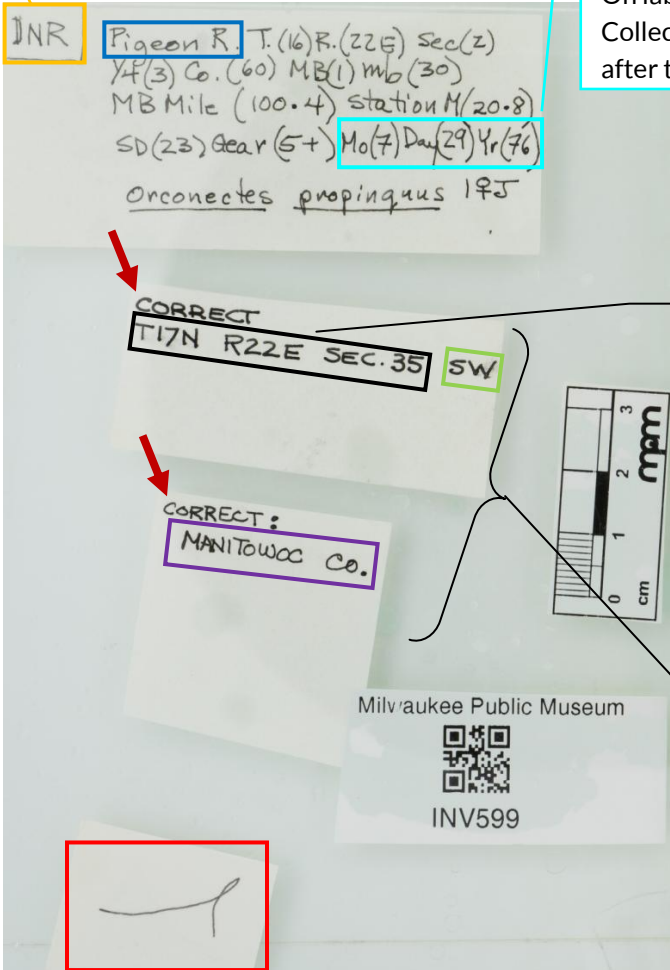
Other Number  
 Identified By  
 Date Identified (from) Year MM DD  
 (to) Year MM DD  
 Collector(s) Wisconsin Department of Natural Resources  
 Habitat  
 Is there a code label?  
 Is there a check mark label? Yes  
 Label has corrections Yes

On labels like this, Collection Date is often after the Gear.

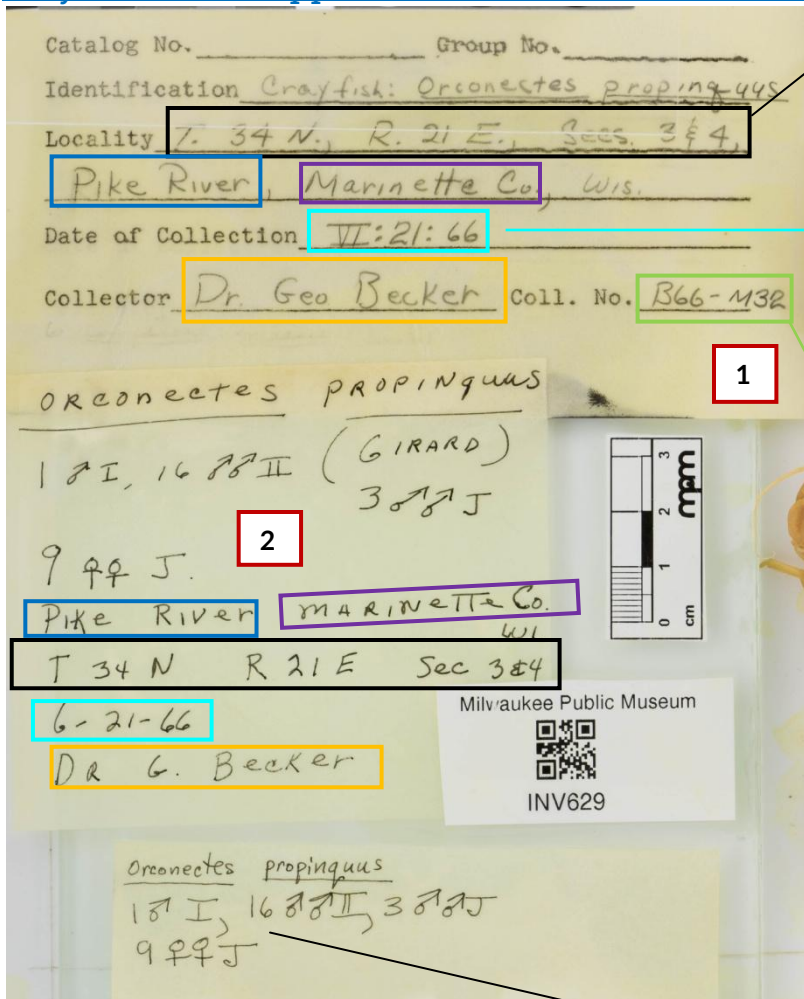
Ever confused about Sections vs. Section Quarters? Just remember that Sections are always whole numbers, and never include ordinals (N,S,E,W) or fractions.

This is corrected data, so we'll enter this information instead of what's on the main label.

When the label has corrections, choose "yes" in this box, and enter the corrected information. Note: sometimes, the label might say "verified" or "verified on printout" but the data is corrected- treat these labels like you would a corrected label.



# Crayfish Label Supplemental



This mapping data is missing section quarters, but does have two sections.

There are two data labels in this picture (marked 1 & 2). If you come across a situation where labels don't agree, and one is not marked as corrected, make a note of it in the "Your Notes" section.

Roman numerals always represent months.

Collector numbers go in Other Numbers. If there are additional other numbers, add them in Collection Notes.

This sex & specimen count information was captured by our in-house volunteers during photography. You don't need to transcribe it.

**2. Collection Location**

Collection Date (from) 1966 06 21 ?  
 (to) Year MM DD

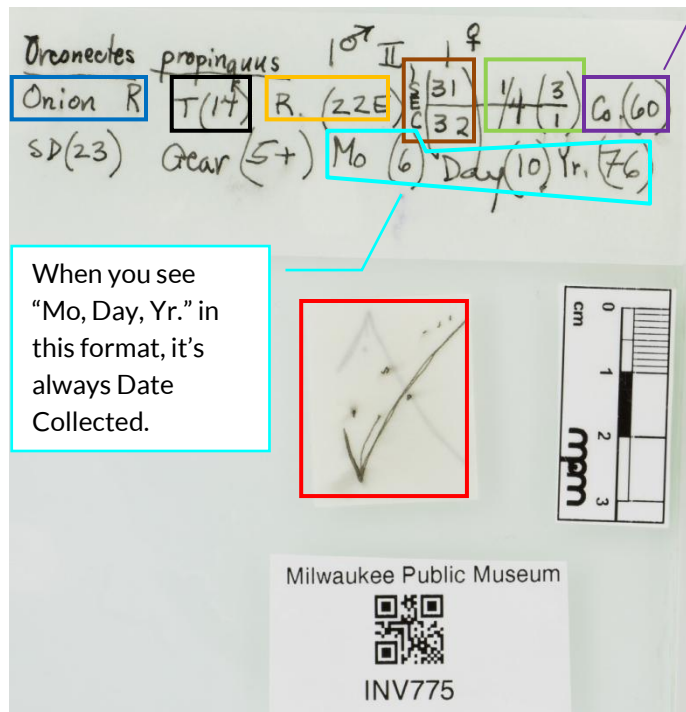
County Marinette (38) ?  
 Municipality  
 Water Body Pike River ?  
 Precise Location ?

Township 34N ?  
 Range 21E ?  
 Section 3 & 4 ?  
 Section Quarters ?

**3. Miscellaneous**

Other Number B66-M3R ?  
 Identified By ?  
 Date Identified (from) Year MM DD ?  
 (to) Year MM DD ?  
 Collector(s) Becker, Dr. George ?  
 Habitat ?

Is there a code label? ?  
 Is there a check mark label? ?  
 Label has corrections ?



When you see "Mo, Day, Yr." in this format, it's always Date Collected.

When the county is presented as a number, it's usually after the mapping data (township, range, section, quarter).

You can pick out township, range, section, and section quarters out of label by looking for T, R, Sec, and Q. Remember, township, range and section are always whole numbers (no fractions).

### 2. Collection Location

Collection Date (from) 1976 06 10 (to) Year MM DD

County Shebovgan (60)

Municipality

Water Body Onion River

Precise Location

Township 14

Range 22E

Section 31 & 32

Section Quarters

### 3. Miscellaneous

Other Number

Identified By

Date Identified (from) Year MM DD (to) Year MM DD

Collector(s)

Habitat

Is there a code label?

Is there a check mark label? Yes

Label has corrections

Sometimes there are two sections; enter them both in the Section box.

### 1. Collection Notes

Section Quarters: " 1/4 3/1"

This is an unusual presentation of Section Quarters (they're usually ¼ or 1/16 and an ordinal direction, i.e. 1/4NW 1/16SW) so transcribing it here is fine; you could also put it in the Section Quarter field.

**Thanks again for helping us transcribe our labels! If you're not sure you're interpreting something correctly, or have questions, ask us in Your Notes or start a forum topic. You can also email us! [colby@mpm.edu](mailto:colby@mpm.edu) or [caywood@mpm.edu](mailto:caywood@mpm.edu)**