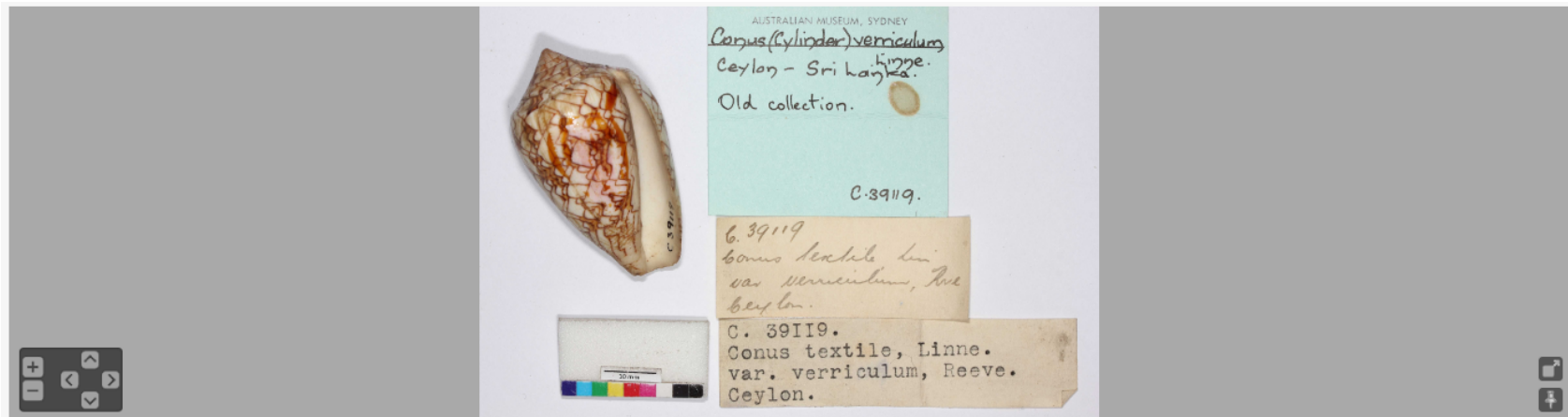


## Examples of Completed Specimen Labels - Malacology



Institution: Australian Museum Malacology Collection

Project: Australian Museum Cone Shells 1 Expedition

Catalog Number: C.39119

Taxa: Conus textile

Transcribing specimen labels

Malacology supplement

### 1. Transcribe All Text

Conus (Cylinder) verriculum Linne  
Ceylon- Sri Lanka  
Old Collection  
C.39119

Conus textile, Linne  
var. verriculum, Reeve,

[Copy values from a previous task](#)

### 2. Collection Location

Locality

State/Territory

Country: Sri Lanka

Latitude from label: D°MS"

Longitude from label: D°MS"

If the Latitude/Longitude do not appear on the label, find them using the mapping tool below

Find Lat/Long [Mapping tool](#)

Decimal latitude: 8

Decimal longitude: 81

Coordinate uncertainty in metres: 500000

### 3. Miscellaneous

Collection date (from) DD MM Year (to) DD MM Year


Collector

Collection Method

Elevation: From - To

Depth: From - To

Field/Other numbers



Institution: Australian Museum Malacology Collection    Project: Australian Museum Gastropod 28 Expedition    Catalog Number: C.283671    Taxa: Baryspira albocalosa    Transcribing Specimen Labels

### 1. Transcribe All Text

Baryspira albocalosa  
Lischke

Japan  
Walter Krause Coll.  
Purchased 1972.

C.283671

Copy values from a previous task

### 2. Collection Location

Locality

State/Territory

Country: Japan

Latitude from label: D°MS"

Longitude from label: D°MS"

If the Latitude/Longitude do not appear on the label, find them using the mapping tool below

Find Lat/Long    Mapping tool

Decimal latitude: 37

Decimal longitude: 138

Coordinate uncertainty in metres: 1000000

### 3. Miscellaneous

Collection date (from) DD MM Year

(to) DD MM Year

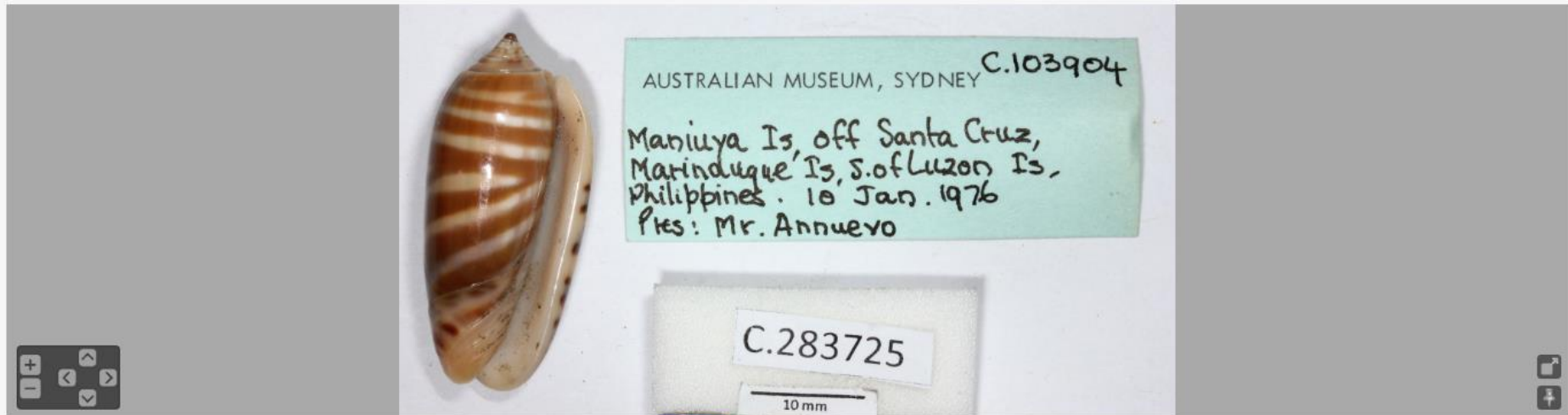
Collector

Collection Method

Elevation: From - To

Depth: From - To

Field/Other numbers



Institution: Australian Museum Malacology Collection

Project: Australian Museum Gastropod 28 Expedition

Catalog Number: C.283725

Taxa: *Oliva rufula*

Transcribing Specimen Labels

### 1. Transcribe All Text

C.103904  
Maniuya Is, off Santa Cruz, Marinduque Is, S. of Luzon Is, Philippines.  
18 Jan. 1976  
Pres: Mr. Annuevo

C.283725



Copy values from a previous task

### 2. Collection Location

Locality

Maniuya Island, off Santa Cruz, Marinduque Island, South of Luzon Island

State/Territory

MIMAROPA

Country

Philippines

Latitude from label

D°MS"

D

M

S

Longitude from label

D°MS"

D

M

S

If the Latitude/Longitude do not appear on the label, find them using the mapping tool below

Find Lat/Long

Mapping tool

Decimal latitude

13.529

Decimal longitude

122.122

Coordinate uncertainty in metres

2000

### 3. Miscellaneous

Collection date

(from)

18

01

1976

(to)

DD

MM

Year

Collector

Collection Method

Elevation

Depth

Field/Other numbers

From

-

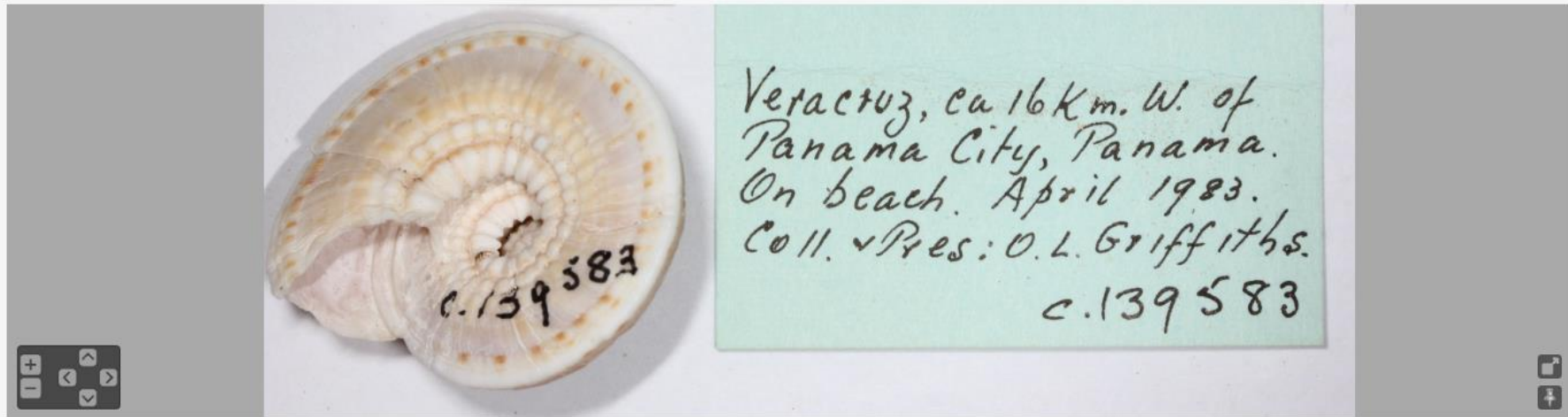
To

From

-

To

C.103904



Institution: Australian Museum Malacology Collection

Project: Australian Museum Gastropod 24 Expedition

Catalog Number: C.139583

Taxa: Architectonicidae

[Specimen Label Tutorial](#)

[Malacology Supplement](#)

### 1. Transcribe All Text

Veracruz, ca 16 km W. of Panama City, Panama.  
On beach. April 1983  
Coll. & Pres: O.L. Griffiths

C139583

[Copy values from a previous task](#)

### 2. Collection Location

Locality: Veracruz, about 16 km W of Panama City

State/Territory: Panamá

Country: Panama

Latitude from label: D°MS"  
D M S

Longitude from label: D°MS"  
D M S

If the Latitude/Longitude do not appear on the label, find them using the mapping tool below

Find Lat/Long [Mapping tool](#)

Decimal latitude: 8.886

Decimal longitude: -79.631

Coordinate uncertainty in metres: 2000

### 3. Miscellaneous

Collection date (from): DD 04 1983 (to): DD MM Year


Collector: O.L. Griffiths

Collection Method:

Elevation: From - To

Depth: From - To

Field/Other numbers:



Institution: Australian Museum Malacology Collection

Project: Australian Museum Gastropod 24 Expedition

Catalog Number: C.281720

Taxa: Architectonicidae

[Specimen Label Tutorial](#)

[Malacology Supplement](#)

### 1. Transcribe All Text

#3331. Port Mathurin. Rodrigues Is., Indian Ocean.  
19°41'S, 63°25'E.  
Mud & coralline. Harbour dredgings.  
July 1986  
Coll. & Pres: O. L. Griffiths & M. Shea

C.281720

[Copy values from a previous task](#)

### 2. Collection Location

Locality

State/Territory

Country

Latitude from label

Longitude from label

If the Latitude/Longitude do not appear on the label, find them using the mapping tool below

Find Lat/Long [Mapping tool](#)

Decimal latitude

Decimal longitude

Coordinate uncertainty in metres

### 3. Miscellaneous

Collection date (from)

(to)

Collector

Collection Method

Elevation From - To

Depth From - To

Field/Other numbers